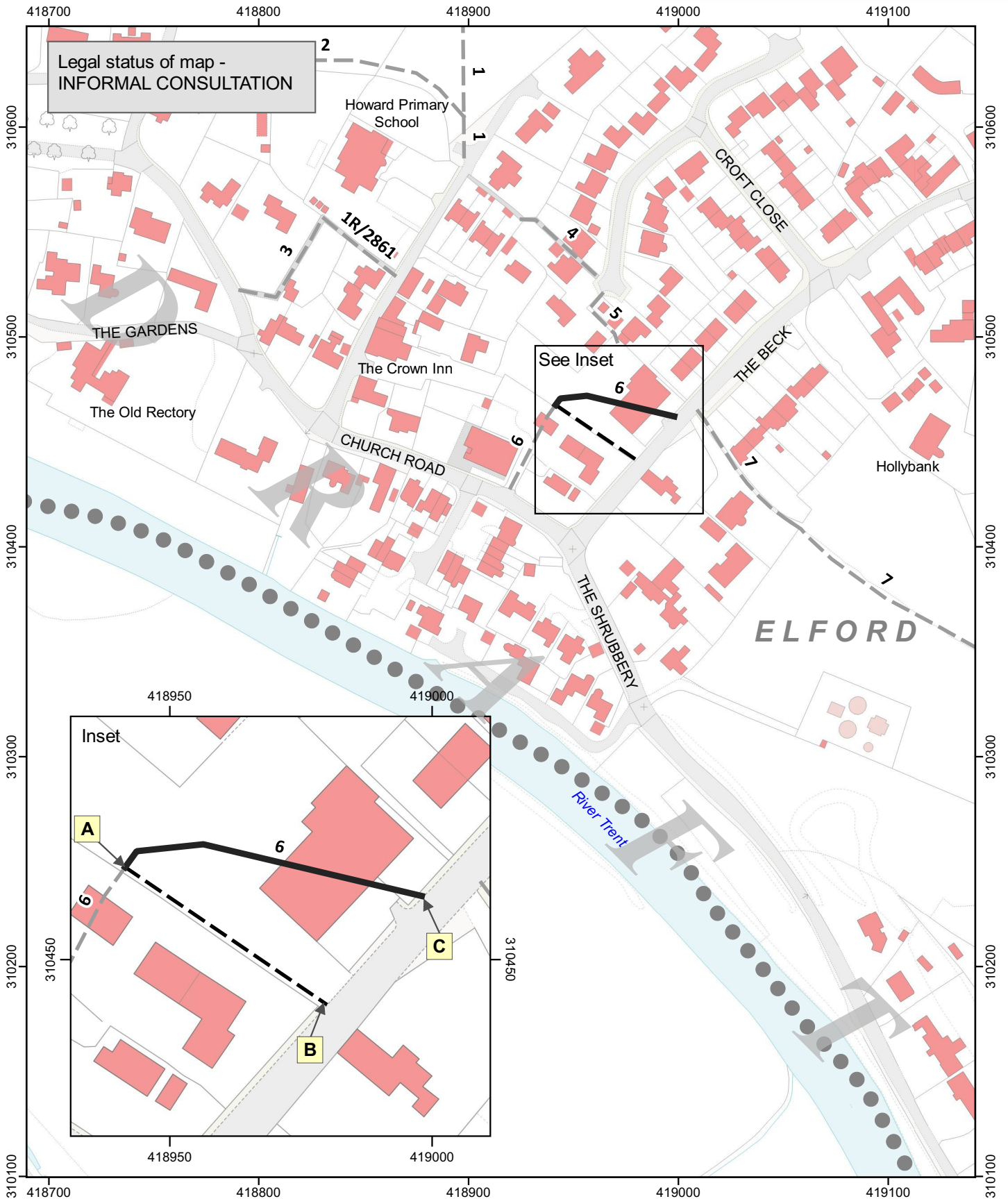







Town and Country Planning Act 1990, Section 257.  
**PROPOSED** Diversion of Public Footpath  
 No. 6 (part) Elford Parish.



Map created at the scale of 1:2500.  
 Inset created at the scale of 1:1000.  
 (facsimiles may vary).

-  Path to be extinguished (A - C).
-  Path to be created (A - B).
-  Parish boundary.
-  Rights of Way Unaffected
-  Footpath

© Crown Copyright and database rights 2022  
 Ordnance Survey 100019422. You are not permitted to copy, sub-license, distribute or sell any of this data to third parties in any form. Use of this data is subject to the terms and conditions shown at [www.staffordshire.gov.uk/maps](http://www.staffordshire.gov.uk/maps). Produced by Staffordshire County Council, 27/12/2022.