













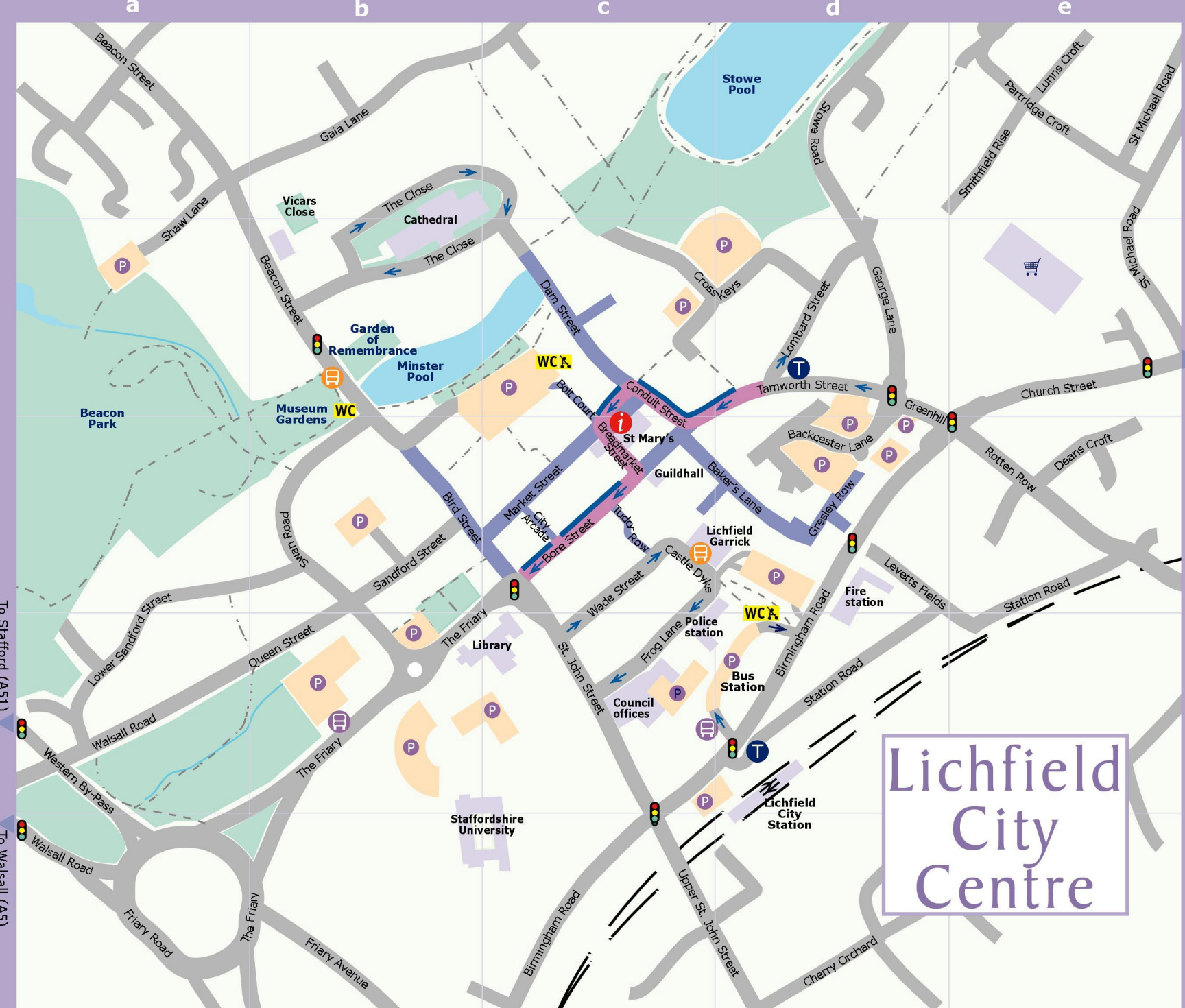
# Lichfield City Centre

-  Tourist Information Centre
-  Taxi rank
-  Pedestrianised area
-  Street with pedestrian priority 9am-6pm
-  Parking
-  Parking (weekends only)
-  On-street parking for disabled
-  Toilets (all with disabled facilities)
-  Toilets with parent & baby facilities
-  Coach park
-  Coach pick up/ drop off
-  One way street

There is free parking for the disabled at every car park



Map not to scale



Lichfield City Centre

Sutton Coldfield (A5127)

Birmingham (A38) and Tamworth (A51)

©Crown Copyright LDC 100017765 2013

To Stafford (A51)

To Walsall (A5)

1  
2  
3  
4  
5  
To Trent Valley (A5127) & A38 north