

Tamworth Constituency - Ward No. 05 (Bourne Vale)  
 Parish of Shenstone - (Shenstone Wood End Ward) - (Polling District UC)



**Lichfield**  
 district council  
[www.lichfielddc.gov.uk](http://www.lichfielddc.gov.uk)

District Council House  
 Frog Lane  
 Lichfield  
 Staffs  
 WS13 6YY

Telephone: 01543 308000  
 enquiries@lichfielddc.gov.uk

Document Name:  
 NEW\_Polling\_Districts\_2015

**Legend**

-  polling\_station
-  Polling\_Boundaries\_2015

Proposal for Change  
 4.5

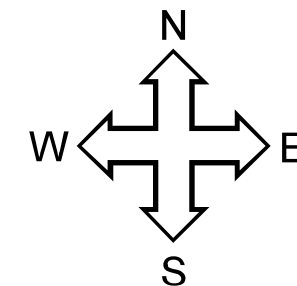
Review of Polling Districts &  
 Polling Places  
 January 2015

**Drawing Details:**

Scale 1:13,023  
 Date: 12/01/2015  
 Drawing No:

Drawing Prepared by:  
 Gareth Thomas - GIS Manager

Coordinate System: British National Grid  
 Projection: Transverse Mercator  
 Datum: OSGB 1936  
 False Easting: 400,000.0000  
 False Northing: -100,000.0000  
 Central Meridian: -2.0000  
 Scale Factor: 0.9996  
 Latitude Of Origin: 49.0000  
 Units: Meter



© Crown Copyright &  
 Database Rights (2014)  
 Lichfield District Council.  
 Licence No : 100017765.

